

f

[TATTERSHALL] THORPE

+

-



© MapTiler © OpenStreetMap contributors

[Tattershall] Thorpe was a settlement in Domesday Book, in the hundred of [Horncastle](#) and the county of [Lincolnshire](#).

It had a recorded population of 103 households in 1086, putting it in the largest 20% of settlements recorded in Domesday, and is listed under 6 owners in Domesday Book.

Land of Durham (St Cuthbert), bishop of

Households ?

Households: 16 villagers. 1 freeman. 4 smallholders.

Land and resources ?

Ploughland: 2 ploughlands. 1 men's plough teams.

Other resources: Meadow 15 acres. Woodland 120 acres. 0.7 mills, value 8 shillings. 3 fisheries.

Owners ?


Tenant-in-chief in 1086: [Durham \(St Cuthbert\), bishop of](#).

Lord in 1086: [Durham \(St Cuthbert\), bishop of](#).

Lord in 1066: [Harold \(brother of Aelfric and Guthfrith\)](#).

Other information ?

Phillimore reference: Lincolnshire 3,15



View on page: [Lincolnshire folio 10](#) »

Land of Durham (St Cuthbert), bishop of

Households ?

Households: 5 villagers. 1 smallholder.

Land and resources ?

Ploughland: 0.8 ploughlands. 1 lord's plough teams. 1 men's plough teams.

Other resources: Meadow 8 acres. Woodland 46 acres. 0.3 mills, value 1 shilling. 1.5 fisheries. 0.3 churches.

Valuation ?

Annual value to lord: 1 pound 13 shillings and 2 pence in 1086; 3 pounds in 1066.

Owners ?

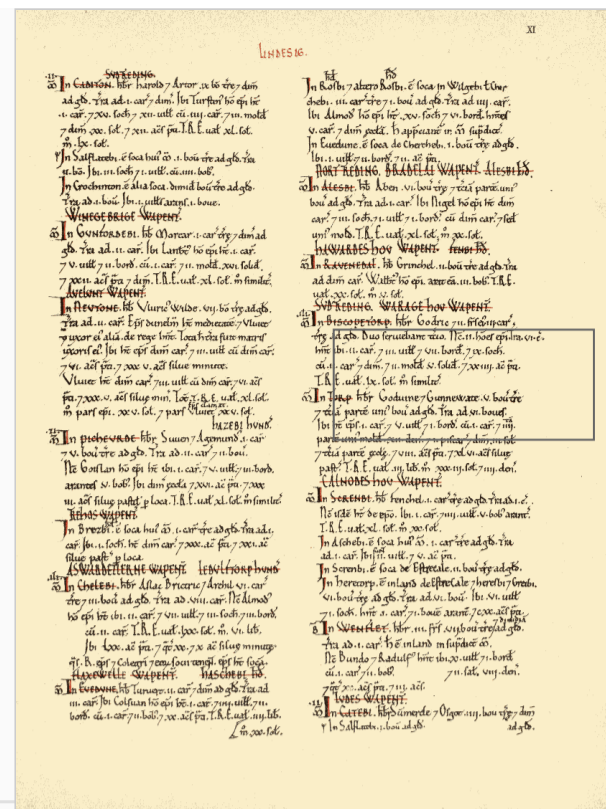
Tenant-in-chief in 1086: [Durham \(St Cuthbert\), bishop of](#).

Lord in 1086: [Durham \(St Cuthbert\), bishop of](#).

Lords in 1066: [Godwin](#); [Gunnhvati](#).

Other information ?

Phillimore reference: Lincolnshire 3,42



View on page: [Lincolnshire folio 11](#) »

Land of Bishop Odo of Bayeux

Households ?

Households: 18 villagers. 4 smallholders.

Land and resources ?

Ploughland: 2 ploughlands. 1 men's plough teams.

Other resources: Meadow 16 acres. Woodland 120 acres. 0.7 mills, value 7 shillings. 3 fisheries.

Valuation ?

Annual value to lord: 1 pound in 1086; 1 pound in 1066.

Owners ?


Tenant-in-chief in 1086: [Bishop Odo of Bayeux](#).

Lord in 1086: [Eudo \(son of Spirewic\)](#).

Lord in 1066: [Wulfmer](#).

Other information ?

Phillimore reference: Lincolnshire 4,55



View on page: [Lincolnshire folio 15](#) »

Land of Durham (St Cuthbert), bishop of / Eudo son of Spirewic

Households ?

Households: 16 villagers. 4 smallholders.

Land and resources ?

Ploughland: 2 ploughlands. 2 lord's plough teams. 2 men's plough teams.

Other resources: Meadow 24 acres. Woodland 140 acres. 0.7 mills, value 7 shillings. 4.5 fisheries. 1 church.

Valuation

Annual value to lord: 5 pounds in 1086; 5 pounds in 1066.

Owners

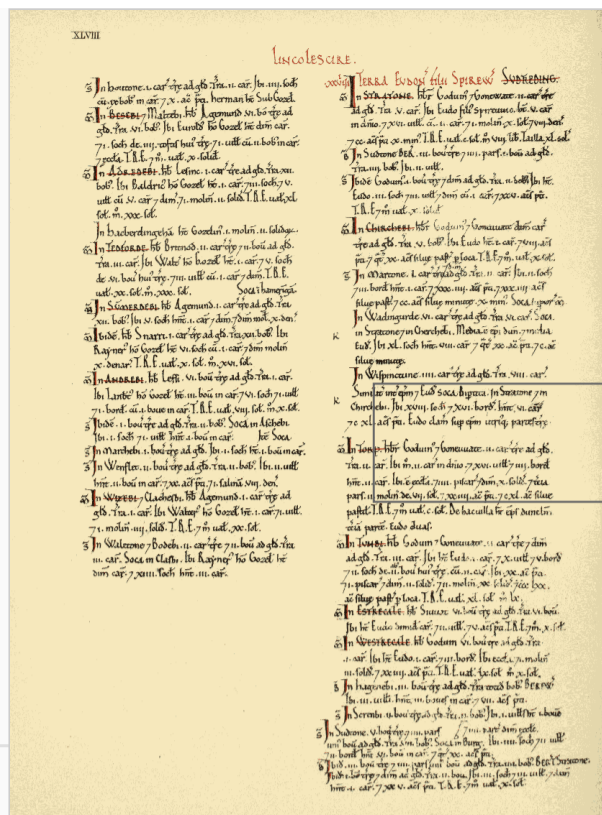
Tenants-in-chief in 1086: [Durham \(St Cuthbert\), bishop of](#); [Eudo son of Spirewic](#).

Lords in 1086: [Durham \(St Cuthbert\), bishop of](#); [Eudo son of Spirewic](#).

Lords in 1066: [Godwin](#); [Gunnhvati](#).

Other information

Phillimore reference: Lincolnshire 29,8



View on page: [Lincolnshire folio 48](#) »

Land of Eudo son of Spirewic

Households

Households: 10 villagers. 2 smallholders.

Land and resources

Ploughland: 1.3 ploughlands. 1 lord's plough teams. 1 men's plough teams.

Other resources: Meadow 16 acres. Woodland 92 acres. 0.5 mills, value 6 shillings. 3 fisheries. 0.7 churches.

Valuation

Annual value to lord: 3 pounds 6 shillings and 7 pence in 1086; 6 pounds in 1066.

Owners

Tenant-in-chief in 1086: [Eudo son of Spirewic](#).

Lord in 1086: [Eudo son of Spirewic](#).

Lords in 1066: [Godwin](#); [Gunnhvati](#).

Other information

Phillimore reference: Lincolnshire 29,28



View on page: [Lincolnshire folio 49](#) »

Land of Eudo son of Spirewic

Households

Households: 18 villagers. 4 smallholders.

Land and resources

Ploughland: 2 ploughlands.

Valuation

Annual value to lord: 1 pound in 1086.

Owners ?

Tenant-in-chief in 1086: [Eudo son of Spirewic.](#)


Lord in 1086: [Eudo son of Spirewic.](#)

Lord in 1066: [Wulfmer.](#)

Other information ?

Phillimore reference: Lincolnshire 29,34

[About.](#) [API.](#) Maps and site by [Anna Powell-Smith.](#) Domesday data created by [Professor J.J.N. P](#)



View on page: [Lincolnshire folio 49 »](#)